



The Coal
Authority

Resolving the **impacts** of mining

CON29M Non-Residential Mining Report

STEPHENS & GEORGE PRINTERS
GOAT MILL ROAD
DOWLAIS
MERTHYR TYDFIL
MERTHYR TYDFIL UA
CF48 3TD

Date of enquiry: 05 July 2017
Date enquiry received: 05 July 2017
Issue date: 05 July 2017

Our reference: 51001513708001
Your reference: 6665b PO 6250



CON29M Non-Residential Mining Report

This report is based on, and limited to, the records held by the Coal Authority and the Cheshire Brine Subsidence Compensation Board's records, at the time we answer the search.

Client name

Earth Science Partnership

Enquiry address


STEPHENS & GEORGE PRINTERS, GOAT MILL ROAD,
DOWLAIS, MERTHYR TYDFIL, MERTHYR TYDFIL UA,
CF48 3TD


How to contact us

0345 762 6848 (UK)
+44 (0)1623 637 000 (International)

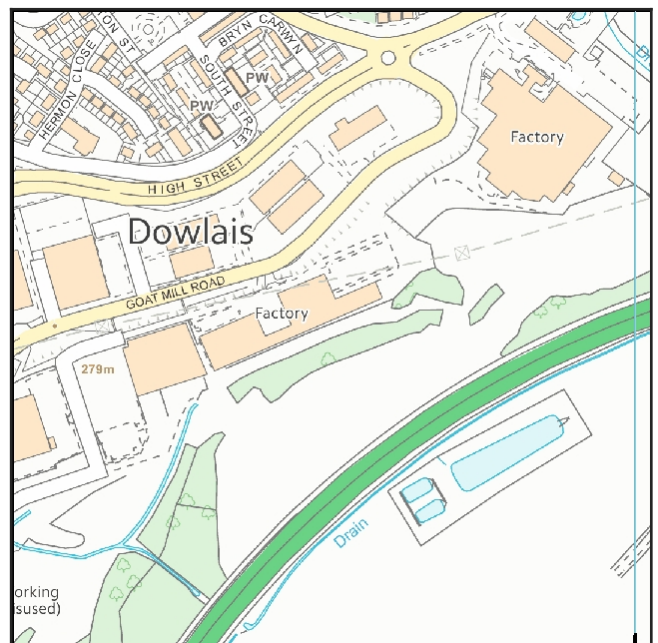
200 Lichfield Lane
Mansfield
Nottinghamshire
NG18 4RG

www.groundstability.com

 /company/the-coal-authority

 /thecoalauthority

 /coalauthority



Approximate position of property



Reproduced by permission of
Ordnance Survey on behalf of
HMSO. © Crown copyright and
database right 2017. All rights
reserved.

Ordnance Survey Licence number: 100020315

Summary

Has the search report highlighted evidence or potential of		
1	Past underground coal mining	Yes
2	Present underground coal mining	No
3	Future underground coal mining	Yes
4	Mine entries	Yes
5	Coal mining geology	No
6	Past opencast coal mining	Yes
7	Present opencast coal mining	No
8	Future opencast coal mining	No
9	Coal mining subsidence	No
10	Mine gas	No
11	Hazards related to coal mining	No
12	Withdrawal of support	No
13	Working facilities order	No
14	Payments to owners of former copyhold land	No
15	Information from the Cheshire Brine Subsidence Compensation Board	No

For detailed findings, please go to page 4.

Detailed findings

1. Past underground coal mining

The property is not within a surface area that could be affected by past underground mining.

However the property is in an area where the Coal Authority believe there is coal at or close to the surface. This coal may have been worked at some time in the past. The potential presence of coal workings at or close to the surface should be considered prior to any site works or future development activity. Your attention is drawn to the Comments on the Coal Authority information section of the report.

The property is in a surface area that could be affected by underground mining in 5 seams of ironstone at shallow depth, and last worked in 1878.

2. Present underground coal mining

The property is not within a surface area that could be affected by present underground mining.

3. Future underground coal mining

The property is not in an area where the Coal Authority has plans to grant a licence to remove coal using underground methods.

The property is not in an area where a licence has been granted to remove or otherwise work coal using underground methods.

The property is not in an area likely to be affected from any planned future underground coal mining.

However, reserves of coal exist in the local area which could be worked at some time in the future.

No notices have been given, under section 46 of the Coal Mining Subsidence Act 1991, stating that the land is at risk of subsidence.

4. Mine entries

There are no known coal mine entries within, or within 20 metres of, the boundary of the property.

There may however be mine entries/additional mine entries in the local area which the Coal Authority has no knowledge of.

5. Coal mining geology

The Coal Authority is not aware of any damage due to geological faults or other lines of weakness that have been affected by coal mining.

6. Past opencast coal mining

The property is within the boundary of an opencast site from which coal has been removed by opencast methods.

7. Present opencast coal mining

The property does not lie within 200 metres of the boundary of an opencast site from which coal is being removed by opencast methods.

8. Future opencast coal mining

There are no licence requests outstanding to remove coal by opencast methods within 800 metres of the boundary.

The property is not within 800 metres of the boundary of an opencast site for which a licence to remove coal by opencast methods has been granted.

9. Coal mining subsidence

The Coal Authority has not received a damage notice or claim for the subject property, or any property within 50 metres, since 31 October 1994.

There is no current Stop Notice delaying the start of remedial works or repairs to the property.

The Coal Authority is not aware of any request having been made to carry out preventive works before coal is worked under section 33 of the Coal Mining Subsidence Act 1991.

10. Mine gas

The Coal Authority has no record of a mine gas emission requiring action.

11. Hazards related to coal mining

The property has not been subject to remedial works, by or on behalf of the Authority, under its Emergency Surface Hazard Call Out procedures.

12. Withdrawal of support

The property is not in an area where a notice to withdraw support has been given.

The property is not in an area where a notice has been given under section 41 of the Coal Industry Act 1994, cancelling the entitlement to withdraw support.

13. Working facilities order

The property is not in an area where an order has been made, under the provisions of the Mines (Working Facilities and Support) Acts 1923 and 1966 or any statutory modification or amendment thereof.

14. Payments to owners of former copyhold land

The property is not in an area where a relevant notice has been published under the Coal Industry Act 1975/Coal Industry Act 1994.

15. Information from the Cheshire Brine Subsidence Compensation Board

The property lies outside the Cheshire Brine Compensation District.

Comments on the Coal Authority information

The Coal Authority own the copyright in this report and the information used is protected by our database right.

In view of the mining circumstances a prudent developer would seek appropriate technical advice before any works are undertaken.

Therefore if development proposals are being considered, technical advice relating to both the investigation of coal and former coal mines and their treatment should be obtained before beginning work on site. All proposals should apply good engineering practice developed for mining areas. No development should be undertaken that intersects, disturbs or interferes with any coal or mines of coal without the permission of the Coal Authority. Developers should be aware that the investigation of coal seams/former mines of coal may have the potential to generate and/or displace underground gases and these risks both under and adjacent to the development should be fully considered in developing any proposals. The need for effective measures to prevent gases entering into public properties either during investigation or after development also needs to be assessed and properly addressed. This is necessary due to the public safety implications of any development in these circumstances.

Additional remarks

Information provided by the Coal Authority in this report is compiled in response to the Law Society's Con29M Coal Mining and Brine Subsidence Claim enquiries. The said enquiries are protected by copyright owned by the Law Society of 113 Chancery Lane, London WC2A 1PL. Please note that Brine Subsidence Claim enquiries are only relevant for England and Wales. This report is prepared in accordance with the Law Society's Guidance Notes 2006, the User Guide 2006 and the Coal Authority and Cheshire Brine Board's Terms and Conditions applicable at the time the report was produced.

Disclaimer

The Coal Authority owns the copyright in this report and the information used to produce this report is protected by our database rights. All rights are reserved and unauthorised use is prohibited. If we provide a report for you, this does not mean that copyright and any other rights will pass to you. However, you can use the report for your own purposes.

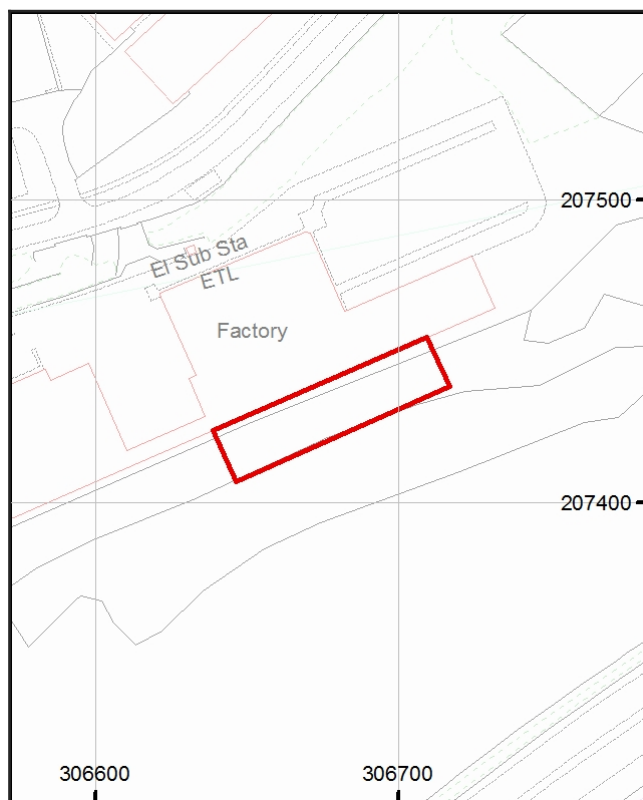
Alternative formats

If you would like this report in an alternative format, please contact our communications team.

Enquiry boundary

Key

Approximate position of enquiry boundary shown




How to contact us

0345 762 6848 (UK)
+44 (0)1623 637 000 (International)

200 Lichfield Lane
Mansfield
Nottinghamshire
NG18 4RG

www.groundstability.com

 /company/the-coal-authority

 /thecoalauthority

 /coalauthority



Reproduced by permission of Ordnance Survey on behalf of HMSO. © Crown copyright and database right 2017. All rights reserved.

Ordnance Survey Licence number: 100020315